Bark Jasper to the Indian Ocean 1840

Wesday July 22d 1840 Begins with light winds and pleasant
Weather from the S.S.W. at Noon got
under way In New Bed Harbour
Bound to sea at 4 P M left the
Pilot off the Sow & Piggs at 8 P M
Nomans Land Bore North Dis 15 miles
then I lost sight of America steering
S East by S. midle and last part
light aires and pleasant from the S.S.W.
all hands Imployed variously

Latt 40 " 16 S. Long 69 " 50 W

Thursday July 23th Begins with light aires and pleasant
from the S.S.W. steering S. East
Midle and last part light aires from the
S.S.W. heading S E By East one ship in sight

Latt 39 " 48 N Long 68 " 20 W

Friday July 24th Begins with light aires and pleasant from
the S. S. W. heading to the SE By East Midle
strong winds from the S.S.W. heading E.S.E.
last part strong gales and rain short sail
steering East Not any thing seen

Latt 39 " 35 S Long 65 30 W

Saturday July 25th Begins with strong gales and rain
from the W.S.W. steering East
short sail 2 sail in sight midle
Leack 1800 this 24 Hours strong gales and heavy sea running
last part Raining short sail

Latt 4" 20 N Long 62 " 30 W

Sunday July 26th Begins with strong gales from
the S.W. and rainy heavy Cross
sea running at 7 P M passed
Laking 1600 this 24 Hours A Brig with passengers on board
Midle light aires from the N. W. heading
E. S.E. last part Calm at 6 Am saw
Black fish and got one sounds Calm

Latt 40 " 12 N Long 60 " 30 W

Munday July 27th Begins with light aires from the W.S.W.
heading E. S. E. at 7 P. M. luft to the wind
heading N. W. by W. for home leaking
this 24 1900 in 24 16 00 strokes in 24 Hours Calm
midle rainy last part strong winds

Latt 39 " 55 N Long 61 " 40 W

Tuesday
July 28th

Begins light winds from the N.N.E set
steering W.N.W. all sail set leaking
the leak has gained 400 in 24 Hours and
It has been verry fine weather last part
fine and pleasant at 10 Am commensed
Breaking out the fore Peak to find the
leak and Found that is wass Caused
By a ~~bolt~~ in the Breast hook
and suaseded in stopping it Sounds
this day fine and pleasant weather
heading West all sail set

Latt 40"24 N Long 60 53

Wednesday
July 29th

Begins with light winds from the
S.S.W. heading west at 7 P.M.
pumped ship found that wee had
stoped the leak then tacked to the
E.S.E. Midle and last part strong winds
and squally from the W.S.W. steering
E.S.E. at Noon pumped 1150 strokes

Latt 40"27 N Long 57"30

Thursday
July 30th

Begins with strong winds from the
W.S.W. and squally from the
steering E.S.E. Boilling Blackfish
Midle and last part fine and
pleasant all sail set

Latt 39"48 N Long 55"20 W

Friday
July 31th

Begins with fine and pleasant
weather all sail set Steering
E.S.E. midle and last part
the same Not any thing seen

Latt 39"40 N Long 50"49

Saturday
July 32nd

Begins with light winds
and pleasant from the W.S.W.
steering E.S.E. midle the same
last part squally wind
N.N.E. Employed Bilding
Potatoe Pen

Leaking 1200 Hund strookes
this 24 Hoeurs

Fine and Pleasant weather

Latt 39"18 N Long 47 00 W

Sunday August 2d 1840 Begins withe light winds and pleasant
all sail set steering S. E. By. E. 1/2 E
" saw grampuses midle and last part the
same as the first

Long Loo 46"20W
Latt 38"26 N C R B 46 02W

Munday August 3th Begins with light winds and pleasant
from the N. E. steering S, E, By, E,
" all sail set midle Calm last part
light winds N. W. saw Black fish

Latt 37"49 N Long 44"40W

Tuesday August 4th Begins with light winds from the N. W.
steering E. S. E. midle the same
" last part squally one sail in sight

Latt 37"19 N Long 42" 07 W

Wensday August 5th Begins with light winds and squally
from the N. W. at 8 P. M winds
" shifted to the East tacked to the North

Latt 38"10 N Long 41"20 W

Thursday August 6 Begins with light winds from the East
steering N. N. E. all sails set fine and
pleasant at 11. P. M. tacked to S. S. E.
and at 5 Am tacked to N. N. E, again

Latt 38"25 Long 41" 40W

Friday August 7th Begins with light airs and pleasant
from the E. S. E. midle the same
" last part light winds from the S. E
heading E. N. E. 2 sail in sight

Latt 39"31 N Long 41"00W

Saturday August 8th Begins light airs from the S. E.
heading E, N, E, midle the same
at 8 Am spoke the Ship Js. Ds. Stade
of Skedam from Batavia for
Hamburg sounds 6 ships in sight

Latt 40"02 N Long 49" 57

Sunday August 9th Begins with light airs and Calms
heading to the N. N. East at 7 P.M
tacked to the S. S. East and at mid
night tacked to the North again
last part light winds fine

Latt 40"18 N Long 49" 40W

Munday Begins with light winds and pleasant
August 10th heading N. N. E. at 4 P. M.
Spoak Schooner Joseph of Gernsey
short Watter and Bread and surplied
her at 8 tacked to S. S. East midle
and last part strong Breeses from the
East heading S. S. East

Latt 39..39 N Long 38..32 W

Tuesday Commenceises with strong winds
August 11th from the East heading S. S. E.
" Midle and last part strong winds

Latt 38..06 N Long 37" 20 W

Winsday Begins with strong winds from
August 12th the East S. E. heading N East
" at 7 P. M. tacked to the South
at 2 Am. tacked to N East last part light

Latt 38"24 N Long 36" 33 Est

Thursday Begins with light winds and pleasant
August 13th from the East heading E. N. E.
" Midle the same last some sail

Latt 39" 01 N Long 35"55 Est

Friday 14th Begins light aires and Calms
August a Bark in sight to leward
Midle the same last part light
Breeses from the W. S. heading E. S. E.

Latt 39" 20 N 1 Whale Long 35" 00 E

Saturday Begins with light aires from the W. S. W
Aprl 15th at 12 M saw Sperm Whales and lowred
" the Boats struck and killed one
at 5 P. M got him a long side took in
Sail fine Weather Pumped 1900 strokes
Midle the same at 4 Am Commenced
cutting at 11 finished cutting made sail
steering S. E. 2 sail in sight

Latt 39" 18 N Long 34" 30 W

Sunday Begins fine Boiling all sail
August 16th set heading E. S. East
" middle and last the same

Latt 38 47 N Long 33.56

105

Munday August 17th Begins light winds and pleasant
Boilling steering E. By. South
at 4 Am finished Boilling fine
and pleasant all sail sett Ends

Latt 38"44 N Long 31"43

Tuesday August 18th Commenceises with light winds
and squally from the West
all sail set steering E. S. E. 4 sail
in sight Midle the same last part strong
winds from the W. S. W. steering E. S. E.
at 10 Am saw Fayal Bearing S. E.
Distance 45 Miles all hand coopering

Latt 38"52 N Long Fayal 30 mls

Wensday August 19th Begins with strong winds ~~and~~
fine weather at 7 P. M.
Fayal Bore East 6 miles left
to the wind heading South and took in
sail 4 Ships in sight fine
weather Midle the same at 5 Am run
in to the Harbour went on shore 15 Ships
Here Recruitting and leaving Oil

Lat Between Piko And Fayal

Thursday August 20th Begins with strong winds and squally
at 4 P. M. got off the Recrutits
and Delivered 35 bbls of Oil the
Beet out to the S. W. all night thick
and squally Ships all round at 4 Am
Run in and landed the rest of our
Oil and then left for the [illegible]
in Company with the Ship Copia
Ends this day steering S. S. West

Pico East 12 Miles

Friday August 21st Begins with light aires and pleasant
all sail steering S. S. W. Midle the same

Latt 36"13 N Long 28"58

Saturday August 22nd first part light aires and pleasant
Midle the same steering
S. By. W. in Company with
the Copia last part the same

Latt 34"58 N Long 27"40 E

Sunday Begins with light ares and pleasant
August 23th steering S. S. W. all sail set
" Winds N. N. E. 2 ships in sight
midle the same

Latt 33"48 N Long 27"38 W

Bunday Begins light ares and pleasant
August 24th from the North all sail set
seering S. S. W.

Latt 31"43-8 Long 27"30 W

Tuesday Begins with light winds and
August 25th pleasant from the North
" Steering S. S. W. all sail set
2 ships a stern midle the same
at 2 Am Wind N. E. fine Breese

Latt 29"52 N Long 27"30 W

Wensday Begins with fine Breeses from
August 26th the N. E. steering S. S. W.
" all sail set midle the same

Latt 27"45 N Long 27"35 W

Thursday Begins with strong trades
August 27th steering S. S. W all sail set
not any thing seen this day
midle and last part squally

Latt 25 26 N Long 27" 35 W

Friday Begins with strong trades and squaly
August 28th steering S By West all sail sett
" midle and last part the same

Latt 23"14 N Long 27"25 W

Saturday Begins with strong winds and pleasant
August 29th steering S. By W. Wind S. East,
" all sail set not any thing seen
last part strong trades at 10 A. M.
spoke English Brig Europe Bound
to Liverpool [illegible] this 24

Latt 20"34 N Long 27"24 W

Sunday Begins with strong gales from
August 30th the East steering South
" midle and last part the same
one sail in sight one finback

Latt 18"06 N Long 26"48 W

Munday August 31st Begins with strong gales and hazey from the E. N. E. S. By. W. all sail set one sail a head midle the same last strong trades

Lat 15"24 N Long 25"35 W

Tuesday Sept 1st 1840 Begins with strong trades and hazey steering S. S. East all sail set at 10 P.M. Wind shifted to the S. E. headded to the S. S. W. last part light aires from the South heading to the W. S. W. with swell from S. W.

Latt 13"30 N Long Loorer 26"52 Long Chlt 25"35

Wensday Sept 2d first part light aires from the S. S. W. heading S. E. By. E. all sail set Midle the same at 10 Am Wind N. E. steering S. S. all sail set one sail in sight

Latt 13"26 N Long 25"55 W

Thursday Sept 3th Begins with fine Breeses from the N. E. steering S. S. East at 7 P.M. steered to the S. By. East all sail set one sail Midle and last part the same

Latt 11"33 N Long 25"48 W

Friday Sept 4th Begins light winds and pleasant from the N. N. E. steering S. By. E. midle Calm at 6 Am light winds and rainny from the S. W. heading S. S. East 2 sails

Latt 10"20 N Long 25"30 W

Saturday Sept 5th Begins light winds S. S. W. heading S. E. at 4 P.M. got a Black fish light aires swell from the S. W. fine weather Midle the same last fine and pleasant

Latt 10"18 N Long 24"30 W

Sunday Sept 6th Begins with light winds from the S. W. heading S. S. East one Bark in sight midle the same last part light aires and pleasant from the N. N. W. steering S

Lat 9"50 N Long 23"51 W

Munday Sept 7th Begins with light aires and verry warm from the N. all sail set steering S midle and last part variables and rain heading various courses

Latt 9"30 Long 23"08

Tuesday Begins with light aires from the W.S.W.
Sept 8th heading South midle and last part
varibles and rain heading various courses

Latt 9" 15 N Long 22" 40 W

Wensday Begins with a Calm and rain
Sept 9th Midle the same last part light aires
from the S. S. W. heading S East

Latt 8" 54 N Long 22" 08

Thursday Begins with strong winds from
Sept 10th the S. W. heading to the South
" Midle the same last part rain

Latt 7" 23 N Long 21" 30 W

Friday Begins with light winds and rain
Sept 11th from the S. West heading S.S.E.
" 2 sail in sight Midle the same
last part fine and pleasant Wind SSW

Latt 6" 40 N Long 20" 00

Saturday Begins with light winds from the
Sept 12th S. S. W. all sail set heading S.E.
" Midle and last part the same

Latt 6" 02 N Long 18" 20 W

Sunday Begins with light winds from
Sept 13th the S.S.W. Midle the same at 5 Am
" tacked to the West at 7 tacked to ESE

Latt 5 40 N Long 17" 40 E

Monday Begins with light S. S. W. all sail
Sept 14th set heading S East 3 sail in sight
" Midle the same at 4 Am Wind S. West
and fine and pleasant heading S. S. East
at 11 A.M. A Mann By the Name of
Pardon. B. Brannon Fell from the
** fore top Gall on yard in to the Sea
Wee lowed a way a Boat with all Dis
spatch But he went down before
Wee could get to him and Wee never
saw any thing More of him I think
that he must have Been hert
very bad By the fall for he never
made the least noise I could Not see
as he stird But one hand

Latt 5" 02 N Long 15" 30 W

Tuesday Begins with light winds and hazey from
Sept 15th the S. W. by S. all sail set heading
" S. E. by S. one Brig in sight Midle
strong winds and squally at 7 Am tacked to
the West last part strong winds and squally
from the S. S. W. all sail set

Latt 4" 45 N Long 15" 00 W

Wensday First part strong winds from the S. S. W.
Sept 16th heading to the West all sail set
" Midle the same last light winds from
the south heading W. S. W. saw 2 finbacks

Latt 3" 46 N Long 17" 47 West

Thursday Begins with light winds and pleasant
Sept 17th from the South heading W. S. W.
" all sail set Midle the Same last part
wind S. S. W. heading West all sail set

Latt 3" 11 N Long 18" 27 W

Friday Begins with light winds from the W. By
Sept 18th S. all sail set midle the same last
" part Wind S By East heading S. W. By W.

Latt 2" 30 N Long 18" 51 W

Saturday Begins light aires from the South and
Sept 19th fine and pleasant weather all sail
" set heading W. S. W. one ship in
sight Midle and last part the Same

Latt 1" 41 N Long 20" 55

Sunday Begins with light winds and pleasant
Sept 20th all sail set Midle the same
last part fine heading W. By S.
at 6 Am saw 2 ships steering N. N. W.
Chr 23" 10 W

Latt 1" 05 N Long 22" 03" 30 W

Munday Begins with light winds and pleasant from
Sept 21th the South heading W. S. W. not anything
" Midle and last part the same

Latt " 26 Miles N Long 24" " 30"

Tuesday Begins with strong winds and
Sept 22d Riggel sea from the S. S. E.
heading S. W. all sail set

Latt 45 Miles S Long 26" 30 W

Wenesday Begins with strong Trades and fine
Sept 23th " weather heading S.W. all sail set
Latt 2"14 S Long 27"58 W.

Thursday Commencises with strong winds
Sept 24th from the S.S. East heading
S.W. head beet sea running midle
the same last part squally
Latt 4"13 S Long 29"33 W

Friday Begins with strong trades
Sept 25th " and squally one sail in sight
midle and last part fine and
pleasant heading S.W. all sail
Latt 6"42 S Long 30"15

Saturday Begins with strong trades and
Sept 26th fine and pleasant weather
all sail set midle and last part
the same Not any thing seen
Latt 9"16 S Long 30"09 W

Sunday Begins light trades and pleasant
Sept 27th all sail set steering South by W.
midle the same last part
strong winds Easte steering South
Latt 11"24 S Long 30"04

Munday Begins with light winds E.N.E.
Sept 28th " heading South all sail set
midle and last part the same
Latt 13"51 S Long 30"05

Tuesday Begins with light winds N.N.E.
Sept 29th heading South all sail set
midle the same last part light aires
29"33
Latt 15 14 S Long Loo 29 30

Wenesday Begins with light aires
Sept 30th and pleasant from the N.N.E.
all sail set steering South
midle the same
Last part light winds North
with a swell from the S.W.
one sail in sight
Long Lon 29"54
Latt 16"23 S Cht 29 19 W

Thursday Begins With light winds and pleasant
Oct 1st all sail set steering South with swell
from the S.W. setting to the N. East
Midle the same last part Wind N.N.W.

Latt 17"49 N Long 29"02 W

Friday Begins with strong light winds from
Oct 2nd the N.N.W. all sail set Steering
South saw hump up Rocks this 24
Midle the same last part Wind W.S.W.

Latt 18"40 S Long 28"40 W

Saturday Begins with strong winds from the S.
Oct 3rd heading E.S.E. at 2 P.M. winds S.S.E.
tacked to the S.W. strong winds

Latt 20"04 S Long 28"40 W

Sunday Begins with strong winds from the
Oct 4th S.S.E. heading S.S.W. reeft top sails
at 3 P.M. saw Martinsass Rocks
Bearing W.S.W. Distance 15 Miles
Midle the same last part strong gales
head beat sea heading S.W. S.W. reeft top sa

Latt 21"20 W Long 29"50 W

Munday Begins with strong gales from the S.East
Oct 5th heading S.S.W. reeft top sails Midle
the same last moderate set all sail
heading south one ship in sight steering S

Latt 23"51 S Long 30"45 W

Tuesday Begins with strong winds from the East
Oct 6th heading South all sail set midle
and last part the same one finback

Latt 25"46 S Long 31"02 W

Wensday Begins with light winds from the
Oct 7th East steering south all sail set
Midle and last part fine

Latt 27"53 S Long 31"00 W

Thursday Begins with light winds and pleasant
Oct 8th from the East steering S. By East
all sail set midle the same last
part light squalls of rain one ship
in sight steering S.S.East

Latt 29"30 S Long 28"53 W

Friday Oct 9th " Begins with light winds and verry pleasant weather Steering S.S.East all sails set 2 Sail in sight Midle the same last part strong winds from the North all sail set

Latt 31"36 S Long 27"05 W

Saturday Oct 10th " Begins with strong winds from the N Steering S.S.East all sail set at 4 P.M sent Down Fore top Gallon yard Midle strong winds from the North last part strong gales from the N.N.W. and rainy

Latt 34"10 S Long 25"20

Sunday Oct 11th " Begins with a northern and rain steering S.E. By S. at 5 P M Wind shifted to the S.W. took in main top Gallonsail heading S. East 2 Gonies in sight and porpoises at sunset Midle the same last part light aires and fine weather from the South heading East all sail sett Soends this day

Latt 34"51 S Long 23"05 W

unday Oct 12th " Begins with light aires and pleasant from the South heading East Midle light aires from the E S E heading South last part the same

Latt 35"26 S Long 22"30 E

uesday Oct 13th " Begins with light winds and pleasant heading S. East Midle strong gales from the East N.E. and raining heading S.E. last part the same

Latt 36 30 S Long 20"30 E

Wensday Oct 14th " Begins with strong gales from the N. W. steering East short sail Midle and last part the same

Latt 36"10 S Long 16"40 W

Thursday Oct 15th " Begins with strong winds from the W. N. W. all sails set Midle light aires last part Calm Soends

Latt 35"40 S Long 15"10 W

113

Friday Oct 16th " Begins with light airs from the S.W.
steering East all sail set hazey weather
Midle the same last part light winds from
the W.S.W. all sail set steering East

Latt. 35" 16 S Long 13" 30 E

Saturday Oct 17th Begins with light winds from the S.S.W.
Steering East at 4 P.M. saw 2 Sperm
Whales and lowered the Boats without success
Midle the same last part light winds
East heading S.S.E. So ends this day

Latt 34.58 S Long 12" 07 E

Sunday Oct 18th Begins with strong winds from the N.E.
heading S. East. Midle strong gale
laying to heading E.N.E. at 8 A.M. wind
shifted to the N.N.W. set reeft topsails
steering E.S.E. raining saw finbacks

Latt 35" 50 S Long 9" 20 E

Monday Oct 19th " Begins with strong gales from the
North and rainy steering E.S.E.
Midle and last part the same

Latt 35 14 S Long 6. 30 E

Tuesday Oct 20th Begins with strong gales from the
N.N.W. and rainy heading E.S.E.
Short sail Midle and last part the same

Latt 35" 29 S Long 2" 50 E

Wednesday Oct 21th Begins with strong winds from the
N.W. steering E.S. East all sail set
Midle and last part the same
thick smokey weather Not any thing seen

Latt 36.27 S Long E. 0.. 33 mile

Thursday Oct 22nd " Begins with thick and smokey weather
from the North with a heavy swell
from the S.W. steering E.S.E.
Midle the same & last part
fine and pleasant weather
all sail set steering East
Not any thing seen this day

Latt. 36" 47 S Long 3" 08 E

Friday Begins with strong winds and thick
Oct 23th weather from the South steering
East all sail set midle and
last part raining one sail in
sight sounded this 24 Hours

Latt. 36"10 S Long 4"40 E

Saturday Begins with strong gales and
Oct 24th raining from the South
~~steering~~ E.S.E. Midle the same
last part strong winds from ~~the~~ the
S.S.E. heading East all sail set

Latt 34"21 S Long 8"40 E

Sunday Begins with strong winds S.S.E. heading
Oct 25th East Midle and last part light
winds at 7 P.m tacked to the S.S.W.

Latt 34"04 S Long 9"50 E

Munday Begins with light winds S. East
Oct 26th heading S.S.W. saw finbacks
Midle and last part fine and pleasant

Latt 35"58 S Long 10"00 E

Tuesday Begins with light winds and pleasant
Oct 27th from the S.East heading S.S. West
all sail set saw finbacks and plenty
off Whale feed Midle and last part
the same saw a Whaleing Bark
steering to the S.West

Latt 36"54 S Long 10"00 E

Wensday Begins with light winds from the
Oct 28th East midle Calm saw nothing

Latt 37"27 S Long 10"20 E

Thursday Begins with light winds and
Oct 29th pleasant from the North steering
E.S.E. all sail set midle and
last part raining saw plenty of Whale
feed and Birds

Latt 37"15 S Long 12"15 E

Friday Begins with light winds from the S.
Oct 30th Steering S.E. By E all sail set midle
and last part strong gales from the S.

Latt 37"37 S
Long Chr 15"28 E
Long Lunar 16"03

aturday Begins with strong gales from the West- steering
ct 31st E. S. E. at 3 P. M. Saw An Island Of
Ice Bearing S. S. E. 15 Miles Distance Midle
strong gales at 11½ P. M. a sea Broak on
board and stoive and caried a way the
Starboard Boat last part more morderate
all sail set got the Boat in of the Stern
Ice 18 58"30 Lon

Latt 37"08 S Long 19"06 Et

Sunday Begins with strong gales from the W. N. W.
Nov 1st steering S. E. By S. Sprung the fore
top Sail yard Midle strong winds and
squally steering E. S. E. all sail set

Latt 37"35 S Long 22"28 E

Munday Begins with strong winds from the
Nov 2nd W. S. W. all sail set steering E. S. E.
at 10 P. M. wind shifted to the
S. East heading E. By N. fine and
pleasant weather all sail set nothing seen

Latt 37.00 S Long 26"00 E

Tuesday Begins with light winds and pleasant
Nov 3rd weather all sail set heading E. By N.
wind S. E. 2 gonies seen this day
Midle the same at 3 A.M. tacked to the
South strong winds E.S.E. strong tide rips

Latt 36"40 S Long 27"10 E

Wensday Begins with light winds and pleasant
Nov 4th from the S. E. at 4 P. M. saw 2 Whales
and lowed the Boats with out sucess saw
a great many finbacks one sail in sight
at 7 P. M. tacked to the E. S. E. wind South
Midle light winds all round the compass at 6 Am
4 ships in sight Wind S. E. strong gales and rainy

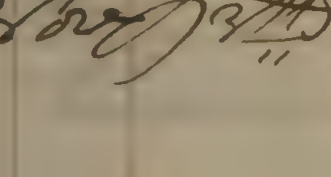

Latt 38"07 S Long 28"00 E

hursday Begins with strong gales and rainy heading
Nov 5th S. S. W. short sail at 7 P. M. tacked to the
East N. E. last part Calm Not any thing seen

Latt 38"30 Long 29"10 E

riday Begins light aires from the South heading
Nov 6th E. S. E. fine and pleasant weather Midle the
same at 8 Am saw 2 W. Whales and lowed the
Boats 2 time this half day without sucess

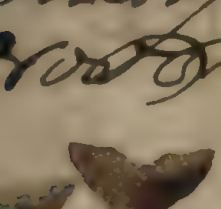

Latt 38"30 S Long 31"00 E

Saturday Nov 7th 1840. Begins fine Breeses from the S.W. Chasing
W. Whales saw 6 W. Whales at 5 P.M. struck
and killed one at 7 took him to the Ship
took in sail fine and pleasant weather
Whales going quick to the S.W. Midle the
same at 4 A.M. commenced cutting & finished
saw severall W. Whales lowed struck and
killed one at 12 took him a long side

Latt 37 " 30 S Long 31 " 28 E

Sunday Nov 8th Begins with light winds and pleasant
cutting W. Whale at 5 finished and took
sail commensed Boilling heading
S.E. Midle the same at 5 A.M saw W. Whales
and lowed with out sucess at 9 lowed a
gain and and killed one lost him and
a line so ends this day strong winds
from the East chasing W. Whales

Latt 37 " 45 Long 31 " 35

Munday Nov 9th Begins with strong winds and thick and
rainny heading N.N.E. Boilling at 6 Am
saw plenty of W. Whales lowed the
Boats 6 time this day struck and
killed one and lost him thick and
rainny weather Wind East

Latt 37 " 21 S Long 30 " 30 E

Tuesday Nov 10th Begins with light winds and plesant
from the S.W. plenty of Whales
at 4 P.M. struck and killed one
and sunk him Boilling and stowing
oil Midle and last part Calm at 8 Am
saw 4 W Whales lowed the Boats struck
one and drawed the Irons so ends

Latt 36 " 46 S Long 29 " 54 E

Wensday Nov 11th Begins with light aires from the
South and pleasant heading East
Not any thing in sight strong N.N.W.
Current Midle light winds from the E or
heading S.S.E. at day light finished
Boiling at 6 Am saw W. Whales and lowed
the Boats struck and killed one and took
him to the Ship Commenced cutting
thick and rainy plenty Whales

Latt 36 " 50 S Long 30 " 00 E

Thursday Begins with light winds and rainy cutting
Nov 12th at 3 PM finished saw R W Whales lowed the
" Boats struck one at sunset Cut and let him go
at 9 Commenced Boilling middle fine and clear
light aires at 8 Am saw R W Whale lowed the Boats
3 times with out sucess Whales going quick

Latt 37"10 S Long 31"08 E

Friday Begins with light winds and pleasant
Nov 13th heading N.W. Boilling Not any thing
" seen this half day Midles the same last part
strong gales and squally from the W.S.W. short
sail at 10 Am spoak the Maria Theresa
New Bedford 2 Whales So ends this day

Latt 37"30 S Long 31"30 E

Saturday Begins with a gale from the S.W. laying
Nov 14th to Boilling and stowing oil at 4 PM
Cooled down the Works middle hard squalls
last moderate heading N.W. Boilling Not
any thing in sight So ends this day

Latt 37"18 S Long 31"32 E

Sunday Begins with light winds from the W.S.W.
Nov 15th heading N.W. all sail set saw finbacks
at 4 P.M. finished Boilling midle the
same as the first last part light winds from
the N.W. heading S.W. at 9 Am saw a
W. Whale lowed the Boats with out sucess

Latt 37"25 S Long 30"45 E

Monday Begins with light winds from the
Nov 16th N.W. heading S.S.W. at 4 PM saw a
" R. W. Whale and lowed the Boats starboard Boats
struck and Larboard & Waste Boats got

Stove Larboard Broke in 2 pieces at sunset
cut and came on board took in sail head
S.W. at Day spoak the ship Maria theresa and
got patent oil saw severall Whales
Maria got 2 So ends this day fine Weather
employed mending Boats So ends

Latt 37"54 S Long 30"30 E

Tuesday Begins strong breezes from the N. E. at
Nov 17th 1. P. M. saw a Whale and lowed the
Boats struck at 2 took him to the ship
at 6 finished cutting took in sail heading
N. N. W. boilling Midle the same at 7 Am
cooled Down the fires last part strong
gales from N. N. E. heading N. W.

Latt 38"12 S Long 30"80 E

Wednesday Begins with strong gales from the
Nov 18th S. W. heading W. N. W. heavy swell from
the N. E. at 7 P. M. took in the fore sail
Midle the same last part fine Weather
all sail set Boilling steering N West

Latt 37"41 S Long 30"00

thursday Begins with light aires and Calms at 1 P.M.
Nov 19th saw severall R W Whales and lowed and
Missed one to the Waist Boat and galled
a Dozen Midle and last part Calm
find A very strong current setting to the N

Long Ch 30"15
Lat 36"43 S Long Loonar 31"17

Friday Begins with light aires from the S W
Nov 20th heading South at 6 P M Wind South
heading S. East at 7 P M finished boilling
Midle Calm last light aires at 7 Am saw
a R. W. Whale and lowed the Boats with out
sucess Soends this day one ship in sight

Latt 36"44 S Long 31"0 E

Saturday Begins with light aires and Calms heading
Nov 21st S. W. at 5 P. M. saw a R Whale and
lowed with out sucess all sail set at
8 P. M. steered S. Westly Midle the same
last part strong gales from the E. N. E.
steering west short sail saw finbacks

Latt 38"24 S Long 30"30 E

Sunday Begins with a gale from the E. N. E.
Nov 22nd heading North Verry heavy searunning
turned up the Boats Midle and last
part the same Not any thing seen

Latt 37"52 S Long 29"45 E

Monday Begins with a gale from the N. E and rainy
Nov 23rd heading N. N. W. at 4 P M. wind shifted to the S
West veered ship to the North Midle and
last part the same rainy saw nothing

Latt 37" 10 S Long 30 " 00 E

Tuesday Begins strong winds S.W heading East
Nov 24th Midle fine and pleasant heading S. S. E.
" and W. N. W. last part light winds from
the E. N. E. heading S. E. all sail set
one sail in sight Sound's this 24

Latt 36 " 43 S Long 31 " 14

Wensday Begins with strong winds from the
Nov 25th North steering S. W. By South
" at sunset took in sail heading S. W.
at 2 A M. luft to the wind heading West at day
light veered to the North strong gales.

Latt 37 " 59 S Long 30 " 30 E

Thursday Begins with strong gales from the
Nov 26th N W heading N. N. E. at sunset
" veered to the S West took in sail
at day light made sail heading W. N. W.
last part strong gales and hazey

Latt 37" 20 S Long 29 " 00 E

Friday Begins with fine Breeze from the W. S. W.
Nov 27th heading South, at sunset took in sail
" heading South Midle the same last part
Calm saw a ship steering S East

Latt 38" 58 S Long 29" 50 E

Saturday Begins with strong winds East N
Nov 28th East Midle Calm at day light
a light Breeze from the S East
heading N East saw a ship steering N E

Latt 39" 03 S Long 30" 2 E

Sunday Begins with strong winds from E. S. E.
Nov 29th and rainy heading N. E. N. N. E.
Midle and last part the same

Latt 38" 30 S Long 30" 15 E

Monday Begins with light winds and rain
Nov 30th Midle the same last part a gale
from the W. S. W. heading N W

Eatt 38" 20 S Long 3[illegible] E

Tuesday
December 1840 st 1st Begins with a gale from the West
laying to heading to | the North midle
same last moderate set all sail
steering E.By.N. not any thing seen

Long Lun 29" 35
Latt 37" 48 S Long Cht 29" 50

Wednesday
Dec 2nd " Begins with light winds from the N.
heading E.By.N. at sunset reeft the
top sails steered to the S.E.By.E.
& fine weather midle the same
last part fine Breeses from the N steering S.E.

Latt 37" 51 S Long 30" 58 E

Thursday
Dec 3rd " Begins with winds and pleasant from the
N.N.E. steering S.E. all sail sett A very
heavy swell from the S.W. seting to the
East. N. East. midle the same last part
strong gales from the N. East laying to close
Main top sail heading E.S.E. saw a Brig

Latt 37" 56 S Long 32" 47 E

Friday
Dec 4th " Begins with strong gales from the
N. East steering S. East short sail
at 7 P.M. took in sail to a close reeft
main top sail thunder sharp lightning
in the E.N.E. and rain midle the
same last part fine and pleasant weather
from the South heading East at 11 Am
Spoke the Brig Falcon bound to Ile France

Latt 37" 51 S Long 35" 40 E

Saturday
Dec 5th Begins with light winds and pleasant
wather heading East all sail set at
8 P.M wind East steering South
all sail set last part the same

Latt 38" 24 S Long 36" 22 E

Sunday
Dec 6th Begins with light winds and pleasant
from the N.E. steering South all sail
set at sunset shorted sail midle and
last fine and pleasant steering South

Latt 40" 15 S Long 35" 12 E

Monday
Dec 7th " Begins with light winds from the N.
thunder and light rain steering S
Midle the same laying to

Latt 40" 20 S Long 40 E

Tuesday Dec 8th " Begins with light winds thick and rainy from the South heading East short sail saw "great quantities" Brit S for the last 3 days Midle the same last part light winds from the N at 8 Am saw 2 R.W. Whales and lowed the Boats struck and killed one at noon took him a longside

Latt 39"20 S Long 40"00 East

Wensday Dec 9th " Begins with strong gales and rain cutting at 5 P M finished cutting hard rain at 6 PM took in sail Wind shifted to the south Midle Blowing a gale from the S.W. and rain at 6 Am cleared up ~~still~~ Blowing Hard

Latt 38"40 S Long

Thursday Dec 10th " Begins with strong gales from the S.W. heading W.N.W. laying to at 3 P M commenced Boiling at 7 P.M. veered to the S.E. Midle the same as the first last part Calm

Latt 37"40 S Long 40"30 E

Friday Dec 11th " Begins with a Calm Boiling at 7 P.M finished Boiling light aire from the North heading West Midle steered to the S last part light winds and pleasant steering S stowing oil Not any thing seen this 24

Latt 38"38 S Long 42"50 E

Saturday Dec 12th " Begins with light winds and pleasant from the N.W. steering south saw quantities Gomies Midle the same last part light from the S.W. heading S S E one sail in sight

Latt 39"49 S Long 44"0130

Sunday Dec 13th " Begins Calm at 7 P.M. light aire from the North midle and last part the same Not any thing seen this day

Latt 40"24 S Long 44"40 E

Monday Dec 14th " Begins with strong winds from the N.N.W steering south at 7 P M Blowing a light gale from the N.N.E laying to heading N. East Midle the same last part strong winds from the W. S.W. steering south

Latt 41"45 S Long 47"00

Tuesday Begins with strong winds from the
Dec 15th West steering South reeft top sails
at 7 P.M. took in sail heading S.S.W.
saw a great many ganies midle the same
last part strong winds from the S. E.
steering South saw 2 finbacks this day

Latt 42"58 S Long 47"45 E

Wednesday Begins with strong winds and thick
Dec 16th weather from the N East heading
E.S.E. midle a gale from the W.S.W.
heading North laying to so reeft
main top sail last part same

Latt 42"39 S Long 49"19 E

Thursday Begins with a gale from the W.S.W.
Dec 17th laying to heading North midle the same
last part fine weather all sail set steering
N.E. saw a Bark steering S.East

Latt 42"22 S Long 50"20 E

Friday Begins with light winds and pleasant
Dec 18th all sail set midle and last part the
same steering E.N.E. all sail set

Latt 41"24 S Long 50"50 E

Saturday Begins with light winds from the
Dec 19th North steering E.N.E. all sail set
Midle the same last part fine and
pleasant at 10 A.M. spoke the Ship Cadence
Newlondon 7½ months out 500 bbls Caydence

Latt 40"48 S Long 51"42 E

Sunday Begins with light winds and fine
Dec 20th weather from the N.N.E. heading
N W By W midle the same.

Latt 40"10 S Long 51"05 E

Monday Begins with strong winds from
Dec 21st the N N E heading W. N. W. midle
and last part the same 5 ships

Latt 40"40 S Long 50" E

Tuesday Begins with gales from the N.N.E.
Dec 22nd heading N W By W reeft top sails
midle the same ~~last~~ part high

Latt 39"54 S Long 50"20 E

Wendsday Begins with a gale from the West heading S
Dec 23th Laying to Sut 4 P.M moderate made sail
heading N.W.By.W. midle and last part the same

Lat 39"48 S Long 49"50 E

Thursday Begins with light winds from the N.N.E.
Dec 24th steering N.W.By W. all sail set
midle the same last part strong gales
from the W.S.W. heading N.W.

Latt 39"45 S Long 48"04 E

Friday Begins with strong winds from the
Dec 25th W.S.W. heading N.W. short sail

Latt 38"18 S Long 46"25 E

Saturd Begins light from the West heading
D 26th N.N.W. all sail set Not any thing
seen this 24 of Date swell from S.W.

Latt 38"04 S Long 46"10 E

Sunday Begins with light airs from the N
D 27th East steering S.W. all sail set midle
the same last part winds S East

Latt 39"48 S Long 45"33 E

Monday Begins with light winds from the
Dec 28th S.W. By S. heading W.By.N. all sail
set midle the same last Calm

Long Loo 44"35
Latt 39"40 S Long Ch 45"28

Tuesday Begins with light airs from the
~~Dec~~ 29th ~~West~~ heading S.S.W. all sail set
Midle the same last part Do

Long Loo 44"30
Latt 40"19 S Long Ch 44"30

Wendsday Begins with strong winds from the
Dec 30th South steering W.By.S. Midle and last part
the same thick weather

Lat 41"55 S Long 42"57 E

Thursday Begins with light winds from the
Dec 31st W.S.W. heading South midle the
same saw one fin Back
last part strong winds Northard
heading W.S.W.

Latt 42"3 S Long 42"45 E

January Friday 1st 1847 Begins with strong winds from the N.N.W.
heading W. thick weather at 7 P.M. took
in sail heading W. Midle and last part
light ones from the N heading W.N.W. thick
fog all day for this New Years saw nothing

Latt 43"00 S Long 42"00 E

Saturday Jan 2nd Begins with thick fog winds N and N.W.
heading W southerly shortened sail middle
same last part fine and pleasant all sail
set heading South saw 2 finbacks

Latt 43"15 S Long 42"30 E

Sunday Jan 3rd Begins with light winds and pleasant from
the East steering W.S.W. saw great
" many finbacks this day Midle and last
part strong winds and thick foggy

Latt 43"25 S Long 41"00 E

Monday Jan 4th Begins with strong winds and thick
" from the N.N.E. laying to at 11 P.M.
wind shifted to the W.S.W. last
fine heading to the ~~fo~~ North all sail

Latt 43"19 S Long 40"48 E

Tuesday Jan 5th Begins with strong winds from
" W. heading North at 4 Am wind
shifted to N.N.W. heading West
all sail set last part the same

Latt 43"20 S Long 40"09 E

Wednesday Jan 6th Begins with light winds from the S.S.E.
heading saw finbacks and porpoises
Midle the same last part strong wind

Latt 43"21 S Long 39"00 E

Thursday Jan 7th Begins with strong gales and rainy
from the N.E. heading N.N.W. at
6 P.M. took in sail wore to the East
Midle a gale from the N.E. last
part a gale from the W.S.W. laying
to heading North
Nothing [illegible]

Latt 43"10 [illegible] Long 38"50 E

riday Begins with gale from the West laying to
un 8th heading S.S.W. Midle and last part the
same Not any thing seen this Day

Latt 42"48 S Long 39"35 E

Saturday Begins with a gale from the West
June 9th laying to Midle moderate last
fine weather Wind North heading East

Latt 42"14 S Long 40 East

Sunday Begins with fine and pleasant
June 10th from the North steering South
all sail set midle steering S.S.E.
last part strong winds from the N.E. heading S.E.

Latt 43"24 S Long 42"19 E

Monday Begins with light Breezes from the N.E.
June 11th steering S.E.By E. all sail set not anything
seen Midle strong winds from the N.N.E. heading East
at 6 Am wind shifted to the W.S.W. steering E.By S.

Latt 43"22 S Long 44"27 E

Tuesday Begins with strong winds from the W.S.W.
June 12th steering East short sail at 7 P.M. took
in sail heading S.S.E. Midle the same
last part fine steering S.E.By E. all sail set

Latt 42"50 S Long 46"17 E

Wensday Begins with a Calm at 4 P.M. light Breeze
June 13th from the S.W. steering S.E.By South

Midle the same at 5 A.M. saw a W Whale
and lowed the Boats struck and Killed at
9 took him to the Comenced cutting strong
gales and rainy Sounds this day

Latt 43"07 S Long 48"00 E

Thursday Begins with strong winds N.West then
June 14th S.W. & S.W. Boiling saw a ship Midle the
same last part fine weather heading N.N.E.

49"52
Latt 43"35 S Long 48"10 E

Friday Begins with fine and pleasant heading
June 15th N.E. at 11 P.M. tacked to the W Midle
and last part the same heading N. West
stowing oil

Long Loon 49"03"30
Long Chr 48"08"00

Latt 43"30 S

Friday
Jan 16th

Begins with light winds and pleasant
from the N. E. heading N. N. W. at 4 P. M.
Speak the Ship ~~At~~ Nantick of Bridgeport
Middle the same as the first last part
strong gales and rainy at 10 Am saw A Whale

Latt 43"25 S Long 47" 30 E

Saturday
Jan 17th



Begins with a gale from the W. S. W.
heading N. W. Middle moderate last
part fine weather at 8 Am struck and killed
and sunk a Whale and saw 3 Ships get
a Whale a piece fine and pleasant

Latt 43"13 S Long 46"57 E

Monday
Jan 18th



Begins with light winds from W. S. W.
heading South at 7 P M tacked to the N
at 3 Am tacked to the W. S. W. at 8 Am
saw a large Island of ice and 5 ships at 9 Am
saw 7 R Whales and lowed the Boats struck
2 and killed one at 12 took him alongside

Latt 43"20 S Long 46"45 E

Tuesday
Jan 19th

Begins strong winds and rainy from the N.W.
Cutting at 5 P M finished cutting and wore ship
to the North Boiling middle and last part
a gale from the West at 3 Am wore to the
S. S. W. Boiling 2 ships in sight

Latt 43"35 S Long 47"37 E

Wednesday
Jan 20th

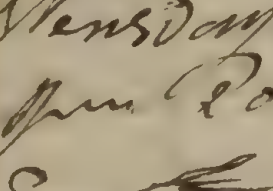

Begins strong gales from the W Boiling
heading N. By E. middle the same at 3 P. M.
saw An other Ice Berg Bearing S. E. 10 miles
at 7 A. M. tacked to the S. W. last part
light winds W. N. W. heading S. W. all sail set

Latt 43" 10 S Long 47" 44 E

Thursday
Jan 21st



Begins with light winds and thick fog
from the N. W. heading W. S. W. all
sail set at 7 P. M. Passed to the leward
of an other Ice Berg 6 Miles Distance
all sail set one Ship in sight Middle
the same last strong winds at 7 Am
saw a R Whale thick fog

Latt 44"00 S Long 47" 10 E

1 Whale

Friday June 22nd Begins with light winds from the North heading W.N.W. at 5 P.M. saw 2 R.Whales lowed struck got the starboard stove cut and let the Whale go at 7 P.M. took in sail heading N.W. Midle the same last part fine at 5 Am saw several R.Whales lowd the Boat and struck and killed one at 10 took him a long side commenced cutting light winds and thick fog from the N.N.E. cutting

Latt 44"40 S Long 46"55 E

Saturday June 23th N.E. Begins with light winds and foggy from the N.E. at 2 P.M. finished cutting commenced Boilling heading N.W. Midle and last part the same plenty of R.W. round the ship

Latt 43"47 S Long 47"0 E

2 Whales

Sunday June 24th Begins with light winds and hazey from the W.S.W. at 1 P.M. lowed the Boats for R.Whale struck and killed one at 4 took a long side at 7 P.M finished cutting headed to the W. Boilling wind S.S.W. fine and plasant 3 ships in sight Midle light airs and calm last part light winds from the S.E. at 8 Am lowed and struck and killed a R.Whale at noon took a longside

Latt 44"02 S Long 46"17 E

Monday June 25th Begins with strong winds from the N.E. cutting at 5 P.M. finished roining took in sail heading E.S.E. 3 ships in sight Midle the same last part thick fog

Latt 44"15 S Long 46"15 E

Tuesday June 26th Begins with strong winds and foggy Boilling heading East Midle a gale from the N.E. heading E.S.E. Boilling and stowing down oil last part the same 2 ships in sight

Latt 44"07 S Long 46"08 E

Wensday June 27th Begins with a gale from the N.N.West heading N.E. Boilling and stowing oil Midle the same last part light winds at 6 Am saw 2 R.Whales lowd the Boats with out sucsess

Latt 43"37 S Long 47"38

Thursday Jan 28th Begins with light winds from the North
heading West at 2 P.M struck and killed
a Whale at 3 took him a long side
at 7 got him in heading N.N.W.
Boiling last part strong gales and
thick foggy weather 3 ships in sight

Latt 43"20 S   Long 46"18 E

Friday Jan 29th Begins with strong gales from the W.S.W.
heading N. at 4 P.M. saw an Ice Berg
Bearing West By North at 7 P.M. veered
ship to the S.W. Made the same at
the first at 8 A.M saw a W Whale and
lowered the Boats with out sucess 5 ships in sight

Latt 43"55 S   Long 46"11 E

Saturday Jan 30th Begins with strong gales from the
North heading N.E. At 3 P.M. saw
4 Whales and lowered the Boats with out
sucesses at 7 P.M veered ship to the W.
Middle Blowing a gale last part strong
gales and thick fog from the N heading W.

Latt 44"07 S   Long 46"20 E

Sunday Jan 31st Begins with strong gales from the
North and thick foggy to heading W
at 8 P.M. wind shifted to the W.S.W.
veered ship to the N last part moderate
all sail set heading N.N.W. 2 ships in sight

Latt 43"50 S   Long 45"56 E

Monday February 1st Begins light winds from the N.W.
heading N.N.E. at 5 P.M saw a W
Whale and lowered the Boats struck and
killed at 7 P.M. took a long side
took in sail light winds with a heavy
swell from the W. Midle the same last
part light winds and thick at 4 A.M commenced
cutting at 8 finished commenced Boiling

Latt 43"50 S   Long 46"00 E

Tuesday Feb 2nd Begins light winds from the N.N.W.
heading N.E. at 4 P.M saw a W Whale
struck and killed at 6 took along side
Cut the head and lips and lashed Down Midle
and last part thick fog at 8 Cut the Body

Latt 44"00 S   Long 46"[illegible] E

Wensday Feb 3th " Begins with light winds from the N and thick fog heading W.N.W. Boilling at 5 P.M. veered to the N.E. at 8 P.M. wind shifted to the W.N.W. last part fine and Pleas with heading to the N saw 1 Whale. 4 ships

Latt 43"38 S Long 45"50 E

Thursday Feb 4th " Begins Calm at 4 P.M. saw 6 R.W. Whales and lowed the Boats struck and killed one at 6½ P.M. cut from him 2 Miles from the ship and left him fine weather Wind E.N.E. Midle the same last part strong winds thick and raining from the N.E. heading N.W. Boilling saw nothing worth remarks

Latt 44"25 S Long 45"50 E

Friday Feb 5th " Begins with strong winds thick and raining from the N. heading E.N.E. at 4 P.M. wind shifted to the West heading N.N.W. Midle the same last part wind S

Latt 43"22 S Long 45"30 E

Saturday Feb 6th " gone Begins with light aires from the South heading East at 4 P.M. spoak the Bark Noble of New Sorfork 700 bls midle Calm last part light winds from the N at 6 Am saw a R.W. Whale and struck and lost line

Latt 43"31 S Long 46"10 E

Sunday Feb 7th " Begins with strong winds and rain at 4 P.M. saw a Whale lowed and struck and drawed at 5 spook the ship Washington Newyork at 7 P.M. spoak the Bark Milwood New Bedford thick and raining Midle the same last part fine and pleasant

Latt 43"41 S Long 46"30 E

Munday Feb 8th " Begins with light winds from the S.S.W. heading S.E. at 4 P.M. saw 4 Whales and lowed and struck and drawed Midle light winds East last part a gale from the E.S.E. laying to heading South

Latt 43"45 S Long 46"45 E

Tuesday Feb 9th Begins with a Calm at 8 P.M. took a light aire from the W.S.W. heading N.W. Midle the same last part a gale from the N.W. heading N.N.E. Latt 43"34 S Long 48"14

Wensday Begins with strong winds from the N.W.
Feb 10th steering S.S.E. at 7 P.M took in
" sail heading W.S.W. at 3 P.M.
☞ Spoak the Candace New London 1200 bbls
N.3 Whales this day Midle the same
at 5 Am Saw Alarge Ice Berg Bearing
South Distance 4 Miles at 8 saw
dead Whale and took him a long side commenced
Cutting Drifting towards the Berg at noon 1 mile

Latt 44"16 S Long 46"20 E

Thursday Begins with strong gales from the N
Feb 11th cutting at 4 P.M. finished and
" steered off East to Clear the Ice Berg
at 7 P.M. passed to leward of it at
7½ took in sail heading N.E. By East
Ice Berg Bearing N.W. Distance 3
miles at 8 P.M. thick fog Boilling
Midle and last part a gale

Latt 44"51 S Long 46"56

Friday Begins with a gale from the
Feb 12th North heading W.N.W. at 8 P.M
" wind W heading N.N.E. midle and
last part the same

Latt 43"40 S Long 47"00 E

Saturday Begins with a gale from the
Feb 13th North heading W.N.W. at 8 P.M.
wind shifted to the W.N.W. heading
North midle a gale and rainy
last part moderate heading N.N.W.

Latt 43"31 S Long 47"10 E

Sunday Begins with light winds from
Feb 14th the N.W. at 1 P.M saw 4 Whales
" and lowered the Boats without sucess
4 ships in sight Midle the same
last part strong winds from the North
heading E.N.E. saw finbacks

Long Chr 47"45 E
Latt 43"23 S Long Loo 48"04 E

Munday Begins with a gale from the North
Feb 15th heading W. By N at 4 P.M. Spoak the
" [illegible] of New London 600 bbls
at 7 P.M. wind shifted to the N.W.
Midle the same last part a gale W

Latt 43"38 S Long 47"30 E

Tuesday Begins with a gale from the W. heading
Feb 16th to the N. Midle the same last part
" strong winds from the N.N.E. heading W.S.W.
short sail 5 ships in sight

Latt 43.35 S Long 47"30 E

Wensday Begins with a gale from the North
Feb 17th and raining heading W.N.W. Midle the same
last part a gale from the W. heading N.

Latt 43"43 S Long 47"30 E

Thursday Begins with strong gales from the West
Feb 18th steering E.S.E. at sunset took in sail
" heading South last monderate heading
E.S.E. at 11 Am spoak the Nimrod

Latt 43.25 S Long 49"00 E

Friday Begins Calm at 7 P.M. light Breese
Feb 19th from the E.N.E steered W.S.W.
short sail Midle the same last part
a gale and thick fog at 7 Am lufft to
heading N.W. Mist fog

Latt 43"40 S Long 48"20 E

Saturday Begins light winds and thick
Feb 20th fog laying to heading N.W.
" Midle the same last fine heading
N.N.E. all sail set

Latt 44"13 S Long 47"45 E

Sunday Begins with light winds from the
Feb 21st N.W. heading N.N.E. at 5 P.M. spoak
" the Ship Fenelon New Bedford 1000 bbls
Off Midle and last part a gale from the
North heading N.E.By.E. Bound
for New Holland at 11 AM 3 ships in sig

Latt 43"30 S Long 48"15 E

Munday Begins with a gale from the North
Feb 22d laying to heading N.By E. Midle the same
last part moderate heading E.N.E.

Latt 42"58 S Long 48"59 E

Tuesday Begins with strong winds from the
Feb 23d N.N.East heading East Midle laying
to last part strong gales and raining

Latt 42"22 S Long 50"00 E

Wensday Begins with strong gales and thick midle
Feb 24th the same last part a hard gale from
" the West laying to heading N.N.W.

Latt 41"56 S Long 50"50 E

Thursday Begins with a gale from the West
Feb 25th with a heavy sea running laying to
" Midle the same last part light
aires from the S.W. steering East heavy
swell from the W N West

Latt 41"22 S Long 51"38 E

Friday Begins with light winds from
Feb 26th the S.W. steering East all sail
" set at 8 P.M. wind N.N.E. steering
E.S.E. Midle and last part fine

Latt 3 41"34 S Long 54"00 E

Saturday Begins with light winds and pleasant
Feb 27th all sail set steering E.S.E. Not any
Green " thing seen Midle and last part the
SW

Latt 41"40 S Long 56"10 E

Sunday Begins with light winds from the NW
Feb 28th steering E.S.E. at 4 P.M. saw Black
" fish and lowered the Boats got 2 midle
the same last part strong winds
one sail in sight steering E By S

Latt 41"44 S Long 58"42 E

Munday Begins with light winds from the
March 1st NW steering E By S hazey weather
1841 " Midle and last part strong gales
from the North steering E By S

Latt 41"27 S Long 62"20 E

Tuesday Begins with strong gales from the
March 2nd North and raining short sail
" steering E.S.E. Midle and last part the

Latt 41"12 S Long 64"16 E

Wensday Begins with strong gales and raining
March 3rd steering East at 5 P.M. winds shifted
" to the S.S.W. Midle and last
part strong gales and raining steering
E.N.E. close reeft fore and main topsails

Latt 40"10 S Long 66"45 E

Thursday Begins with a gale and rainy from the Est
March 4th " S.W. steering E.N.E. with Clost reeft
fore and Maintop sails set with heavy swell
from S.W. Midle and last part moderate
all sail ste steering East By South

Latt 38" 50 S   Long 68" 38 E

Friday Begins with light winds from the S.S.W.
March 5th " Steering E. By. S. Midle the same

Latt 38" 20 S   Long 69" 50 E

Saturday Begins light winds and pleasant all sail
March 6th heading E. By. S. Middle and last part winds
S.S.E. heading East

Latt 38" 00 E   Long 71" 11 E

Sunday Begins with light airs and Calms
March 7th " Midle the same at 2 Am. light
winds from the N. W. and fine
last part fine and pleasant

Latt 38" 08 S   Long 71" 52 E

Monday Begins with light winds from the
March 8th " S. W. Steering East By South all
sail set Not any thing seen this day
Midle and last part the same as the fi

Latt 37" 50 S   Long 74" 06 E

Tuesday First part light winds and pleasant
March 9th " from the N. W. steering E.S.E. Midle
and last part the same

Latt 37 58 S   Long 77" 26

Wednesday Begins with light winds and
March 10th " pleasant at 1 P.M. saw St Pauls
Bearing East 35 Distance
at 8 Pm luft to and lay all night
at 6 Am Boats went on shore a
fishing at 10 came off Plenty of Fish
squared the yards steered to E. By. S
all sail set all hands Cleaning
and salting fish salted 2½ Bbls

Sounds this day Fine weather

Latt 37"46   Long 78" 05 E

Thursday Begins with light winds and pleasant
March 11th all sail set steering E. By. N. winds
1841 " W. N. W. midle and last part the same

Latt 36" 27 S Long 81" 10 E

Friday Begins with strong winds from
March 12th the N. West steering E. By. S.
" Midle and last part the same

Latt 35" 15 S Long 84" 00 E

Saturday Begins with light winds from
March 13th the S. W. steering E. S. East
at 6 A.M. saw Black fish
and lowed and got 5 small ones

Latt 34" 53 S Long 86" 07

Sunday Begins light winds and pleasant
March 14th from the W. N. W. steering E. S. E.
" Midle the same last part squally

Latt 35" 00 S Long 88" 00 E

Monday Begins fine Breezes from the W.
March 15th steering E. S. E. midle and last part
the same all sail set

Latt 35" 00 S Long 91" 00 E

Tuesday Begins strong winds and raining from
March 16th the S. W. steering East By South
" midle the same last part fine

Long Chrt 94" 12

Latt 34" 55 S Long Lunar 94 26

Wenesday Begins fine and pleasant from
March 17th the south steering E. By. S. heavy
" swell from the S. W. Midle and
last part light ones from S. E. heading E. N. E.

Latt 34" 14 S Long 96" 38 E

Thursday Begins with light winds from the
March 18th S. E. heading E. N. E. Midle the same
" at 5 A.M. tacked to the South last
part light ones from E. S. E. heading S.

Latt 33" 50 S Long 96" 55 E

Friday Begins light ones from the
March 19th S. E. heading S. W. at 5 P.M.
" tacked to the East midle and
last part Calm painting Ship

Latt 33" 30 S Long 97" 30 E

Saturday March 20th Begins with Calm at 4 P.M a light breeze
from the S.W. steering E.S.E. at 8 P.M
wind South Midle and last part the same

Latt 33.34 S Long 98.34 E

Sunday March 21st Begins light winds and plesant
from the South S.W. Midle the same
" last part winds S.S.E. heading East

Latt 33"25 S Long 99"45 E

Monday March 22nd Begins with light winds and plesent
from the S.S.E. and S.S.E. Midle and
last part the same

Latt 32"50 S Long 100"40 E

Tuesday March 23rd Begins with light winds and pleast
" from the S.S.W. heading East
Middle and last part the same

Latt 32"48 S Long 102"18 E

Wendsday 24 March 24th Commencises with fine breeze
from the S.S.E. heading East
By South Midle and last part the

Latt 32"21 S Long 103"50 E

Thursday March 25th Begins with light winds and plesent
from the S.S.E. heading East.
Midle and last part the same

Latt 32"06 S Long 104"15 E

Friday March 26th Commencis with light aires
from the E.S.E. heading N.E.
at 4 P.M. tacked to the
this Comm S.S.E. Midle Calm at 8 Am
Ho Leek light aire from the N.W. steering S.E.

Latt 32"15 S Long 104 20

Saturday March 27th Commencises with light
winds from the N East steering
S.E. all sail set Midle the same
at 8 Am squalls of rain
Ends fine and pleasant

Latt 33 14 S. Long 105"27 E

Bark Jasper New Bedford

Sunday March 28th " Commenceises with light aires and pleasant from the S.S. West Steering E.S.E. all Sail set. Midle the same last part Calm.

Long Chr 105"45
Latt 33"14 S Long Loon 104"53

Monday March 29th " Commenceis light winds and pleasant from the N.W. Midle the same at 4 Am Wind W N.W. fine Breese

Latt 33"20 S Long 107"06 E

Tuesday March 30th " Commenceises with fine Breeses from the W.N.W. saw Jumpers and Blackfish steering E.S.E. Midle the same last part strong

Latt 33"33 S Long 109"28 E

Wensday March 30th Commenceises winds gales and Clear weather from the S.W. at 7 P.M. shortened sail heading E.S.E. Midle the same last fine

Long Loo 109"44
Latt 33"24 S Long Chr 110"48 E

Thursday ~~April~~ 1st " Commenceis light winds and pleasant from the South steering East not any thing seen Midle the same last part fine steering N. East not any thing seen

Latt 33"07 S Long 111"24 E

Friday April 2nd Begins light winds and pleasant from the S.W. steering N.N.E. Midle the same last part fine

Latt 32"00 S Long 111"00 E

Saturday April 3th " Begins with light winds and pleasant at 4 P.M. spoak the Ship Murcia 2200 600 sperm Midle and last part the Same as the first

Latt 32"00 S Long 111"00 E

Sunday April 4th " Begins light winds and pleasant heading South at 4 P.M. got 4 Cask of Watter from the Murcia Midle and last part strong winds from S head [illegible]

Latt 32"08 S Long 111"15 E

Monday Commences with strong winds from the
April 5th S. S. East heading E. W. middle the
" same last part fine and pleas-

Latt 31.40 S Long 111.35

Tuesday Commences with light airs
April 6th and pleasant from the S. East
at 4 P.M. Calm middle the
same last part fine and pleasant Hot any

Latt 31"21 S Long 112"04

Wednesday Commenceises with light winds
April 7th and hazey from the S. E. heading
E. N. E. last part steering N N W

Latt 30"40 S Long 111"45

Thursday Begins with light winds and
April 8th pleasant Ship applying to the N
" at 4 P.M. spoke the Adeline

Latt 30"10 S Long 111"12

Friday Begins with light airs and
April 9th Calms 3 Ships in sight
The ap

Latt 30"00 S Long 110"19

Saturday Begins with light Banes and
April 10th pleasant from the North heading
" N. W. Middle last part the same

Latt 30"00 S Long 110"00

Sunday Begins with light Banes and
April 11th rainy from the E. N. E. heading
N. " ~~East~~ middle rainy with a
heavy Swell from the S. W. at 7 Am
winds North N. W. heading E. N. E.

Latt 29"13 S Long 109"53

Munday Begins with light Banes and
April 12th Calms heading E. N. E. at 5 Pm
wind N. E. heading N. W. middle the
same last part light winds from the S head N

Latt 28"6 S Long 110"45

Tuesday Begins light airs and Calm applying
April 13th to the North

Latt 28"46 S Long 111"13

Wensday. Begins with light winds from the south
April 14th steering N.W. 3 ships in sight-last
(841) " part Strong gales from the S.S.E. H N.N.E.

Latt 27"34 Long 110"14 E

Thursday Begins strong gales from the
April 15th S.S.E. with a heavy swell from
" the S.W. steering N.N.W. short
sail midle laying to last steering N.W.

Latt 27"01 S Long 110"0 E

Saturday Begins strong gales from the S.E.
April 16th laying to midle the same
" last part fine steering N.W.
6 Ships in sight No Whales

Latt 26 24 S Long 109"00 E

Saturday Begins with light winds heading
April 17th West at 7 Am saw 3 Whales
" lowed the Boats struck 2 and saved
one at Noon took him to the ship

Latt 26"40 S Long 108"30 E

Sunday Begins fine cutting at 5 finished
April 18th and commenced Boilling at
8 Am saw a R Whale and lowed
the Boats with out sucess going N.W.

Latt 26"40 S Long 108"30 E

Munday Begins Calm 5 ships in sight
April 19th Midle light winds lastpart
" Strong winds and raining from the
N.W. heading N.N.E. finished Boilling

Latt 25"40 S Long 108"50 E

Tuesday Commenceses with strong gales
April 20th from the N.W. and rain at 10
P.M. wind shifted to the S.S.W.
tacked ship to the West-last the

Latt 25"41 S Long 109"39

Wensday Begins with a gale from the
April 21st South heading S.W. midle and
" last part the same

Latt 25"48 S Long 108"50 E

last

one ship in sight

Latt 26"22 S Long 107"28 E

Friday April 23rd 1841 Begins strong winds and squalls from the E.S.E. heading South Midle the same last part winds E.S.E. heading

Latt 26"43 S Long 107"30 E

Ship HIBERNIA

Tuesday June 21st 1842 This Day Begins with light winds and pleasant from the North at 8 Am got under way and runn out the bay.

Chs 5 Degrees 18 Sept

Wensday June 22d 1842

Begins with light winds and pleasant Beting out at 10 P M Pilot left the Gay head Bore East S East tacked 3 times through the night at 5 Am Gay Head Bore N By East 15 miles Wind W. S. W. steering S S E ast thick fog Not any thing in sight

Latt 40"00 N Long 70 50 W

Thursday June 23th 1842

Begins light winds and foggy Steering S East By South all sail set all hands employed fitting Boats at 10 P m steered to the East Midle and last part the same at 8 Am steered East

Latt 39"10 N Long 69" 30 W

Friday June 24th

Commenceis with light winds and rain from the North at 6 P.M. wind shifted to the East took in the top Gallonsails Heading S. S. East, 18 144

one Cask Black fish marked B L

Commence July 22nd/1844

Gages Of Oil Stowed Inth Champion

H Marked With an H and Diamond

A Bodymarke with an A and Diamond

~~223~~
~~22.3~~
Restowed

~~224~~
~~158~~
~~198~~
Restowed

H Head marked with H and Diamond

240
230
241
243
242
231
120
118

A Body marked with A and Diamond

190
128
245
(135) 135
250
196
127
128
196

250
237
232

189
127
125
125
185
260
252
231
231
237

234
255
256
166
153
150
145
239
154
160

155
150
242
108
151
163
141
153
154
122
120

192
219
231
232
238
234
230
240
143

131
120
161
161
154
146
164
173

185
128
240
240
211
142
180
132
227

125
223
235
214
243
256
236
140
139

166
113
102
162
162
179
178
124
127
187

187
187
189
262
232
250
250
253
240
232
251

166
170
150
108
251
246
239
180
147
128
110

240
133
252
160
172
161
100
97
155

248
228
211
155
173
100
223
219
128

147
168
223
110
130
161
187
130
155
150

115
101
101